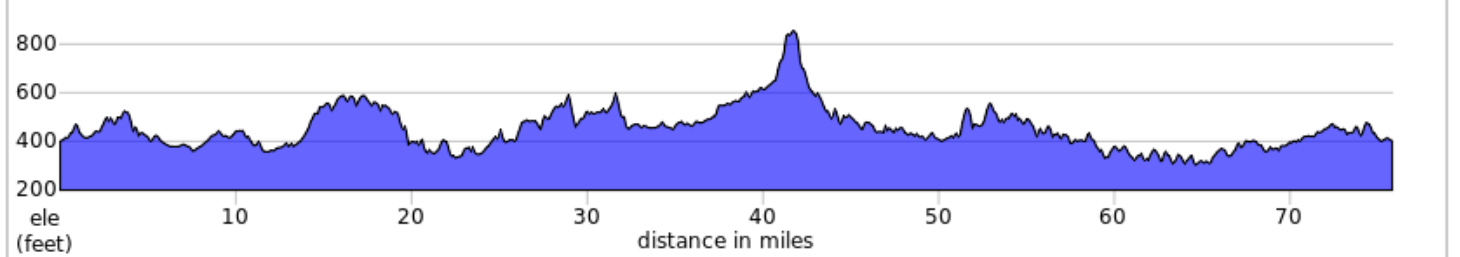

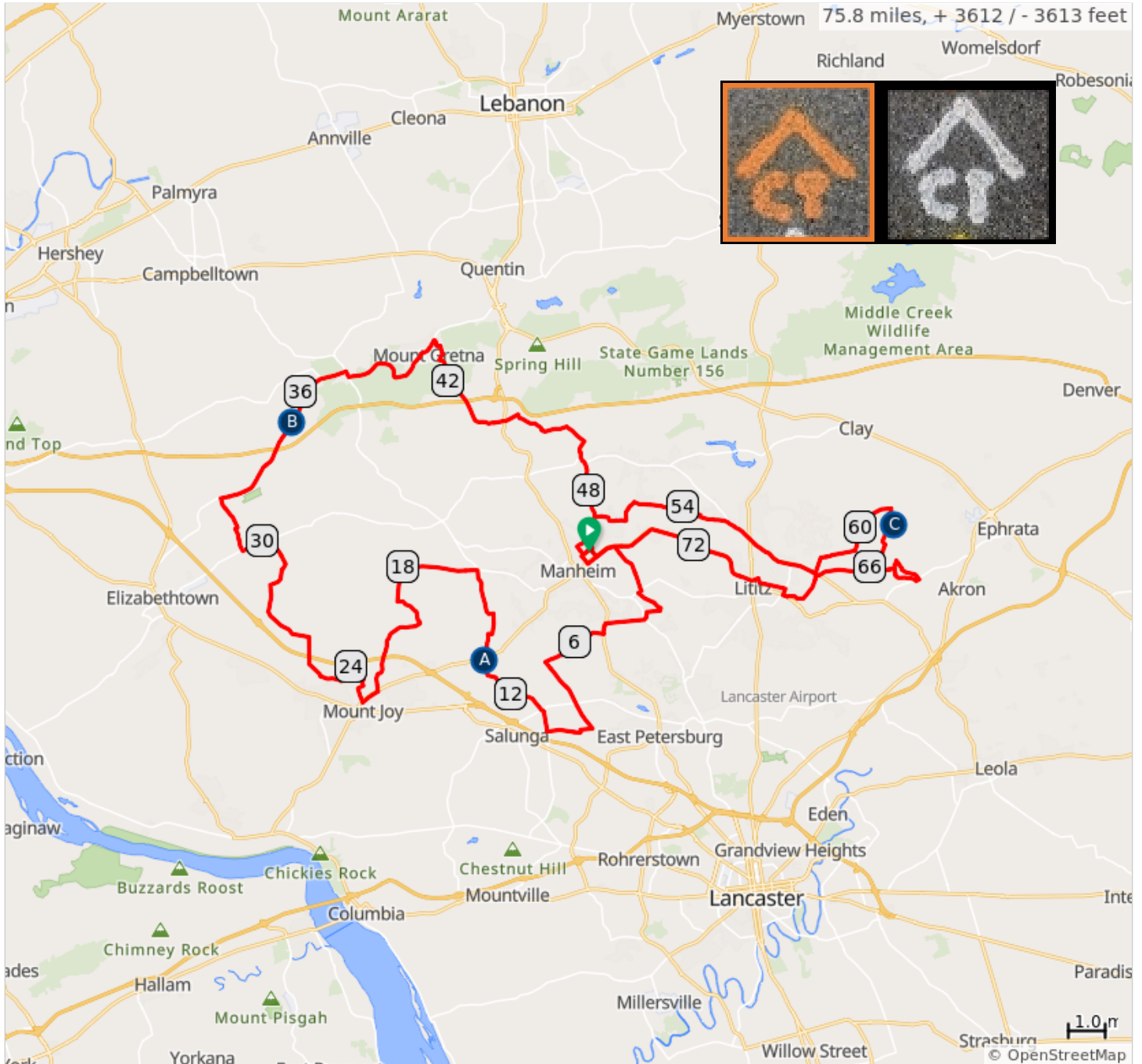


# CT2023 75-mile ORANGE-WHITE-routes



Please follow the ORANGE and then WHITE markings on the road.

- A. Crossings Community Church (rest stop 1)
- B. Lawn EC Church (rest stop 2)
- C. Middle Creek Church (rest stop 3)



CT2023 75-mile ORANGE-WHITE-routes

Num	Dist	Prev	Type	Note	Next
1.	0.0	0.0	📍	Start of route	0.1
2.	0.1	0.1	➔	R onto White Oak Road	0.3
3.	0.4	0.3	➜	L onto Doe Run Road	0.6
4.	1.0	0.6	➔	R onto South Penryn Road	1.4
5.	2.4	1.4	➔	R onto PA-772 W	0.1
6.	2.5	0.1	➜	L onto Northview Rd	0.8

2.5 miles. +126/-58 feet

Num	Dist	Prev	Type	Note	Next
7.	3.3	0.8	➔	R onto Fairland Rd	0.3
8.	3.6	0.3	➜	L onto School way Dr	0.2
9.	3.9	0.2	➔	R onto Bucknoll Rd	1.0
10.	4.9	1.0	➜	L onto Lancaster Road, PA 72	0.3
11.	5.2	0.3	➔	R onto Auction Road	1.8
12.	7.0	1.8	➜	L onto South Colebrook Road	2.2

4.5 miles. +88/-205 feet

Num	Dist	Prev	Type	Note	Next
13.	9.2	2.2	➔	R onto Long Road	1.3
14.	10.4	1.3	➔	R onto Landisville Road	0.5
15.	11.0	0.5	➜	L onto Spooky Nook Road	0.1
16.	11.0	0.1	↗	Keep R onto Shenck Road	0.8
17.	11.8	0.8	➔	R onto Erismann Road	0.1
18.	11.9	0.1	↑	Continue onto Auction Road	0.2

4.9 miles. +57/-125 feet

Num	Dist	Prev	Type	Note	Next
19.	12.1	0.2	↑	Continue onto South Erismann Road	0.8
20.	12.9	0.8	➔	R to stay on S Erismann Rd	0.4
21.	13.4	0.4	➔	R onto PA-772 E	0.1
22.	13.4	0.1	➜	L onto N Erismann Rd/T372	1.3
23.	14.7	1.3	➜	L onto Fairview Road	1.3

2.8 miles. +188/-35 feet

Num	Dist	Prev	Type	Note	Next
24.	16.1	1.3	←	L onto Hossler Road	1.9
25.	18.0	1.9	←	L onto Hossler Road	0.9
26.	18.9	0.9	←	L onto North Strickler Road	0.9
27.	19.8	0.9	→	R onto Back Run Road	1.4
28.	21.3	1.4	↑	Continue onto Milton Grove Road	1.1

6.6 miles. +160/-397 feet

Num	Dist	Prev	Type	Note	Next
29.	22.3	1.1	→	R onto Mount Joy Road, PA 772	0.5
30.	22.8	0.5	↗	Sharp R onto Old Market Street	0.6
31.	23.4	0.6	←	L onto Sportsman Road	0.7
32.	24.1	0.7	←	L onto Risser Mill Road	0.4
33.	24.5	0.4	→	R onto Fairview Road	0.6

3.2 miles. +102/-59 feet

Num	Dist	Prev	Type	Note	Next
34.	25.1	0.6	↗	Keep R onto Fairview Road	0.4
35.	25.5	0.4	→	R onto Snyder Road	0.7
36.	26.2	0.7	←	L onto Mount Pleasant Road	1.3
37.	27.6	1.3	→	R onto Cloverleaf Road	0.5
38.	28.1	0.5	↖	Slight L onto Greentree Road	0.2

3.6 miles. +181/-99 feet

Num	Dist	Prev	Type	Note	Next
39.	28.3	0.2	→	R onto Hereford Road	0.6
40.	28.9	0.6	→	R onto Ridge Road	0.1
41.	28.9	0.1	↖	Keep L onto Hereford Road	0.8
42.	29.8	0.8	←	L onto Elizabethtown Road	0.9
43.	30.6	0.9	→	R onto Bellaire Road	0.6
44.	31.3	0.6	→	R to stay on Bellaire Rd	1.0

3.2 miles. +159/-169 feet

Num	Dist	Prev	Type	Note	Next
45.	32.2	1.0	↘	Sharp R onto Mount Gretna Road, PA 241	5.1
46.	37.3	5.1	→	R onto Mt Wilson Road, PA 117	0.2
47.	37.5	0.2	←	L onto Mount Gretna Road, PA 117	3.1
48.	40.6	3.1	↘	Sharp R onto Boulevard Avenue	0.2

9.3 miles. +318/-130 feet

Num	Dist	Prev	Type	Note	Next
49.	40.8	0.2	↙	Slight L onto Kauffman Avenue	0.0
50.	40.8	0.0	↗	Keep R onto Hollobaugh Avenue	0.1
51.	40.9	0.1	→	R onto Pine Avenue	0.2
52.	41.1	0.2	→	R onto 4th Street	0.2
53.	41.3	0.2	←	L onto Pinch Road	2.3

0.7 miles. +99/-0 feet

Num	Dist	Prev	Type	Note	Next
54.	43.6	2.3	←	L onto Cider Press Road	0.8
55.	44.4	0.8	→	R onto Mountain Road	1.5
56.	45.9	1.5	→	R onto Boyer Run Road	0.6
57.	46.5	0.6	→	R onto Sanctuary Road	0.3
58.	46.8	0.3	←	L onto Newport Road	0.3

5.6 miles. +116/-200 feet

Num	Dist	Prev	Type	Note	Next
59.	47.2	0.3	↑	Continue onto White Oak Road	2.0
60.	49.2	2.0	→	R onto Hamaker Road	0.1
61.	49.3	0.1	←	L onto Hamaker Road	0.4
62.	49.7	0.4	←	L onto Hershey Drive	0.3
63.	50.0	0.3	←	L onto East Adele Avenue	0.3
64.	50.3	0.3	←	L onto White Oak Road	0.8

3.4 miles. +84/-135 feet

Num	Dist	Prev	Type	Note	Next
65.	51.1	0.8	→	R onto Hickory Road	0.5
66.	51.6	0.5	↑	Continue onto North Penryn Road	0.1
67.	51.8	0.1	→	R onto Cool Spring Road	0.3
68.	52.0	0.3	←	L onto East Meadow Road	0.6
69.	52.6	0.6	→	R onto Fairview Road	0.4

2.3 miles. +143/-89 feet

Num	Dist	Prev	Type	Note	Next
70.	53.0	0.4	↗	Keep R onto South Fairview Road	1.4
71.	54.4	1.4	→	R onto West Lexington Road	0.0
72.	54.5	0.0	←	L onto Memorial Road	1.0
73.	55.5	1.0	↗	Slight R onto West Newport Road	0.6

2.9 miles. +77/-159 feet

Num	Dist	Prev	Type	Note	Next
74.	56.0	0.6	↙	Keep L onto East Newport Road	2.0
75.	58.0	2.0	↖	Sharp L onto Clay Road	0.5
76.	58.5	0.5	→	R onto Pine Hill Road	0.9
77.	59.4	0.9	←	L onto Buch Mill Road	1.0
78.	60.4	1.0	↑	Continue onto Brubaker Road	0.1

4.9 miles. +176/-248 feet

Num	Dist	Prev	Type	Note	Next
79.	60.5	0.1	→	R onto Lincoln Road	0.6
80.	61.1	0.6	→	R onto Middle Creek Road	1.1
81.	62.2	1.1	→	R onto Erbs Bridge Road	0.7
82.	62.9	0.7	←	L onto Millway Road	0.5
83.	63.4	0.5	←	L onto East Meadow Valley Road	0.1

3.1 miles. +117/-186 feet

Num	Dist	Prev	Type	Note	Next
84.	63.5	0.1	→	R onto Old Meadow Valley Road	0.1
85.	63.6	0.1	↘	Sharp R onto Middle Creek Road	0.8
86.	64.5	0.8	→	R onto Rothsville Road	0.1
87.	64.6	0.1	→	R onto Cocalico Road	0.6

1.2 miles. +49/-68 feet

Num	Dist	Prev	Type	Note	Next
88.	65.2	0.6	↗	Slight R onto East Meadow Valley Road	0.2
89.	65.4	0.2	←	L onto Millway Road	0.5
90.	65.9	0.5	←	L onto Erbs Bridge Road	0.2
91.	66.1	0.2	→	R onto Millway Road	1.4
92.	67.5	1.4	→	R onto East Newport Road	0.1

2.9 miles. +136/-55 feet

Num	Dist	Prev	Type	Note	Next
93.	67.6	0.1	↙	Sharp L onto Clay Road	0.2
94.	67.8	0.2	→	R onto Clay Road	0.6
95.	68.4	0.6	→	R onto Lititz Run Road	0.5
96.	68.8	0.5	→	R onto East Main Street, PA 772	0.1
97.	68.9	0.1	→	R onto North Oak Street	0.2

1.4 miles. +26/-51 feet

Num	Dist	Prev	Type	Note	Next
98.	69.1	0.2	←	L onto Front Street	0.7
99.	69.8	0.7	→	R onto North Liberty Street	0.1
100.	70.0	0.1	←	L onto East Lincoln Avenue	5.3
101.	75.3	5.3	→	R onto North Laurel Street	0.3
102.	75.6	0.3	→	R onto East Adele Avenue	0.2
103.	75.8	0.2	📍	End of route	0.0

6.9 miles. +229/-199 feet