

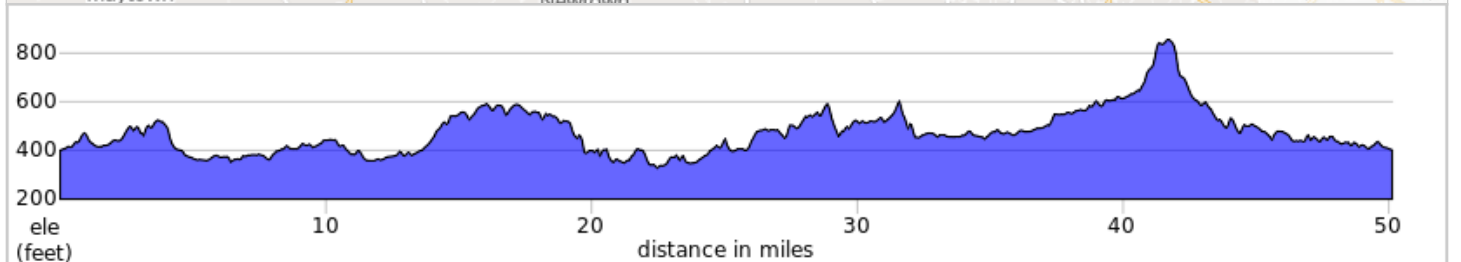
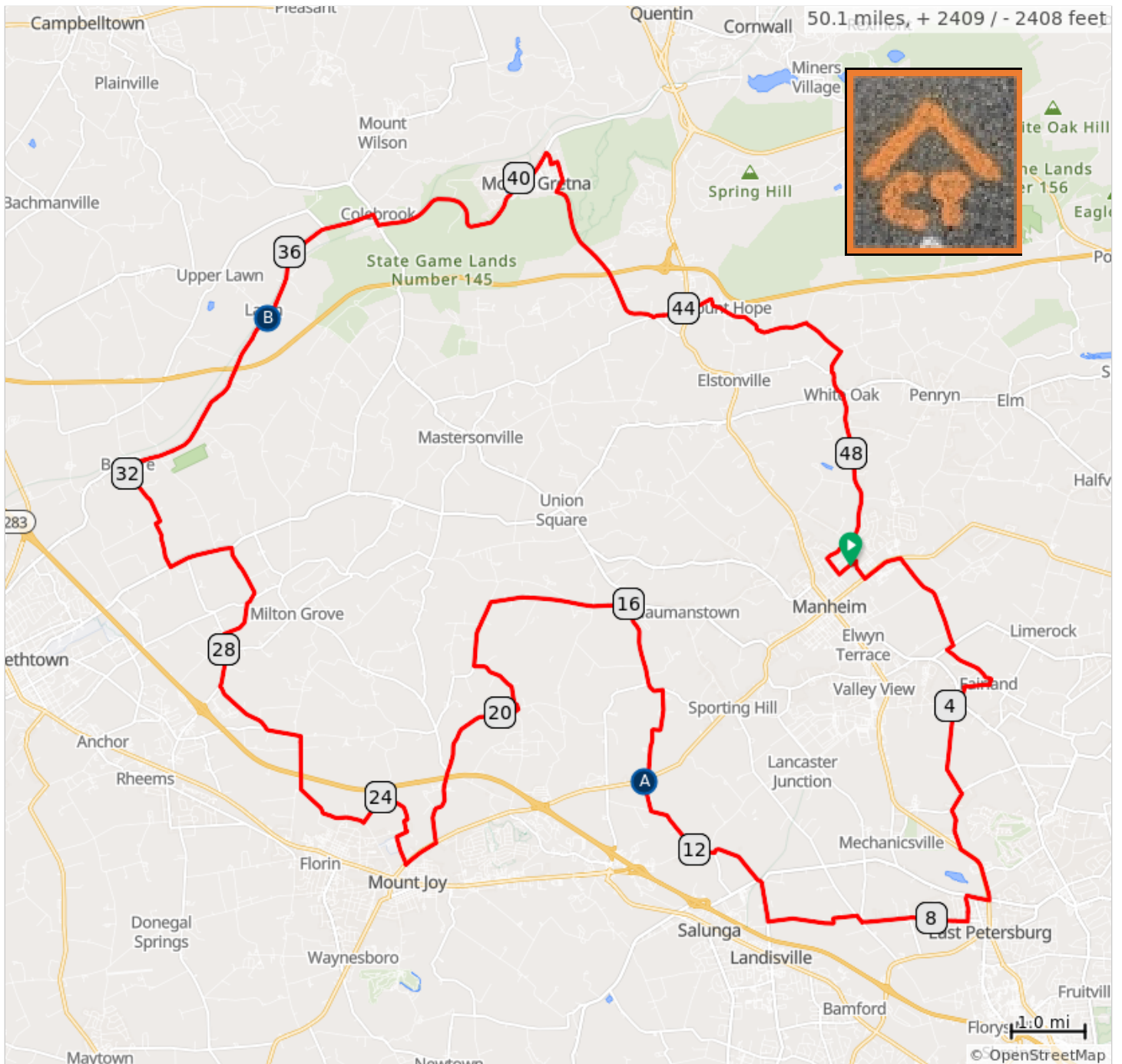
CT2023 50-mile ORANGE-route



Hershey (home of Hershey Chocolate Factory) Route. Please follow the ORANGE markings on the road.

A. Crossings Community Church (rest stop 1)

B. Lawn EC Church (rest stop 2)



CT2023 50-mile ORANGE-route

Num	Dist	Prev	Type	Note	Next
1.	0.0	0.0	📍	Start of route	0.1
2.	0.1	0.1	➔	R onto White Oak Road	0.3
3.	0.4	0.3	➡	L onto Doe Run Road	0.6
4.	1.0	0.6	➔	R onto South Penryn Road	1.4
5.	2.4	1.4	➔	R onto PA-772 W	0.1
6.	2.5	0.1	➡	L onto Northview Rd	0.8

2.5 miles. +126/-58 feet

Num	Dist	Prev	Type	Note	Next
7.	3.3	0.8	➔	R onto Fairland Rd	0.3
8.	3.6	0.3	➡	L onto School way Dr	0.2
9.	3.9	0.2	➔	R onto Bucknoll Road	0.1
10.	3.9	0.1	➡	L onto Woodlot Road	1.3
11.	5.2	1.3	➔	R onto Lititz Rd	0.3
12.	5.5	0.3	➡	L onto Root Rd	0.6
13.	6.0	0.6	➡	Slight L onto PA-72 S	0.8

3.6 miles. +52/-182 feet

Num	Dist	Prev	Type	Note	Next
14.	6.9	0.8	➔	R onto Graystone Rd	0.3
15.	7.2	0.3	➡	L onto High St	0.4
16.	7.5	0.4	➔	R onto Stevens St	1.4
17.	9.0	1.4	➔	R onto S Colebrook Rd	0.1
18.	9.1	0.1	➡	L onto Long Rd	1.3
19.	10.4	1.3	➔	R onto Landisville Road	0.5

4.3 miles. +126/-59 feet

Num	Dist	Prev	Type	Note	Next
20.	10.9	0.5	➡	L onto Spooky Nook Road	0.1
21.	11.0	0.1	↗	Keep R onto Shenck Road	0.8
22.	11.8	0.8	➔	R onto Erismann Road	0.1
23.	11.9	0.1	↑	Continue onto Auction Road	0.2
24.	12.1	0.2	↑	Continue onto South Erismann Road	0.8

1.7 miles. +22/-42 feet

Num	Dist	Prev	Type	Note	Next
25.	12.9	0.8	→	R to stay on S Erismann Rd	0.4
26.	13.3	0.4	→	R onto PA-772 E	0.1
27.	13.3	0.1	←	L onto N Erismann Rd/ T372	1.3
28.	14.7	1.3	←	L onto Fairview Road	1.3
29.	16.0	1.3	←	L onto Hossler Road	1.9
30.	17.9	1.9	←	L onto Hossler Road	0.9

5.9 miles. +325/-147 feet

Num	Dist	Prev	Type	Note	Next
31.	18.8	0.9	←	L onto North Strickler Road	0.9
32.	19.8	0.9	→	R onto Back Run Road	1.4
33.	21.2	1.4	↑	Continue onto Milton Grove Road	1.1
34.	22.3	1.1	→	R onto Mount Joy Road, PA 772	0.5

4.3 miles. +131/-301 feet

Num	Dist	Prev	Type	Note	Next
35.	22.8	0.5	↗	Sharp R onto Old Market Street	0.6
36.	23.3	0.6	←	L onto Sportsman Road	0.7
37.	24.0	0.7	←	L onto Risser Mill Road	0.4
38.	24.4	0.4	→	R onto Fairview Road	0.6
39.	25.0	0.6	↖	Keep R onto Fairview Road	0.4

2.8 miles. +156/-51 feet

Num	Dist	Prev	Type	Note	Next
40.	25.5	0.4	→	R onto Snyder Road	0.7
41.	26.2	0.7	←	L onto Mt Pleasant Rd	1.3
42.	27.5	1.3	→	R onto Cloverleaf Rd	0.5
43.	28.0	0.5	↑	Continue onto Greentree Rd	0.2
44.	28.2	0.2	→	R onto Hereford Rd	0.6
45.	28.8	0.6	→	R onto Ridge Rd	0.1

3.8 miles. +248/-73 feet

Num	Dist	Prev	Type	Note	Next
46.	28.9	0.1	←	L onto Hereford Rd	0.8
47.	29.7	0.8	←	L onto Elizabethtown Rd	0.9
48.	30.6	0.9	→	R onto Bellaire Rd	0.6
49.	31.2	0.6	→	R to stay on Bellaire Rd	1.0
50.	32.2	1.0	↗	Sharp R onto Mount Gretna Road, PA 241	5.1

3.4 miles. +191/-319 feet

Num	Dist	Prev	Type	Note	Next
51.	37.2	5.1	→	R onto Mt Wilson Road, PA 117	0.2
52.	37.4	0.2	←	L onto Mount Gretna Road, PA 117	3.1
53.	40.5	3.1	→	R onto Boulevard Ave	0.2
54.	40.7	0.2	←	L onto Kauffman Ave	0.1
55.	40.8	0.1	→	R onto Pine Avenue	0.3
56.	41.1	0.3	→	R onto 4th Street	0.2



8.9 miles. +256/-35 feet

Num	Dist	Prev	Type	Note	Next
57.	41.2	0.2	←	L onto Pinch Road	2.3
58.	43.5	2.3	←	L onto Cider Press Road	0.8
59.	44.4	0.8	→	R onto Mountain Road	1.5
60.	45.9	1.5	→	R onto Boyer Run Road	0.6
61.	46.5	0.6	→	R onto Sanctuary Road	0.3
62.	46.8	0.3	←	L onto Newport Road	0.3

5.7 miles. +157/-533 feet

Num	Dist	Prev	Type	Note	Next
63.	47.1	0.3	↑	Continue onto White Oak Road	2.0
64.	49.2	2.0	→	R onto Hamaker Road	0.1
65.	49.3	0.1	←	L onto Hamaker Road	0.4
66.	49.7	0.4	←	L onto Hershey Drive	0.3
67.	49.9	0.3	←	L onto East Adele Avenue	0.2

3.1 miles. +81/-125 feet

Num	Dist	Prev	Type	Note	Next
68.	50.1	0.2		Keep L onto East Adele Avenue	0.0
69.	50.1	0.0		Sharp R onto East Adele Avenue	0.0

0.2 miles. +0/-0 feet